

This map was prepared by Kaitlyn Summerfield with the Division of Environmental Assessment and Restoration. For more information please contact [Kaitlyn.summerfield@dep.state.fl.us](mailto:Kaitlyn.summerfield@dep.state.fl.us)





# Estuary Nutrient Regions

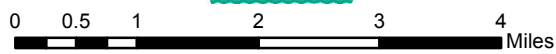
October 2014

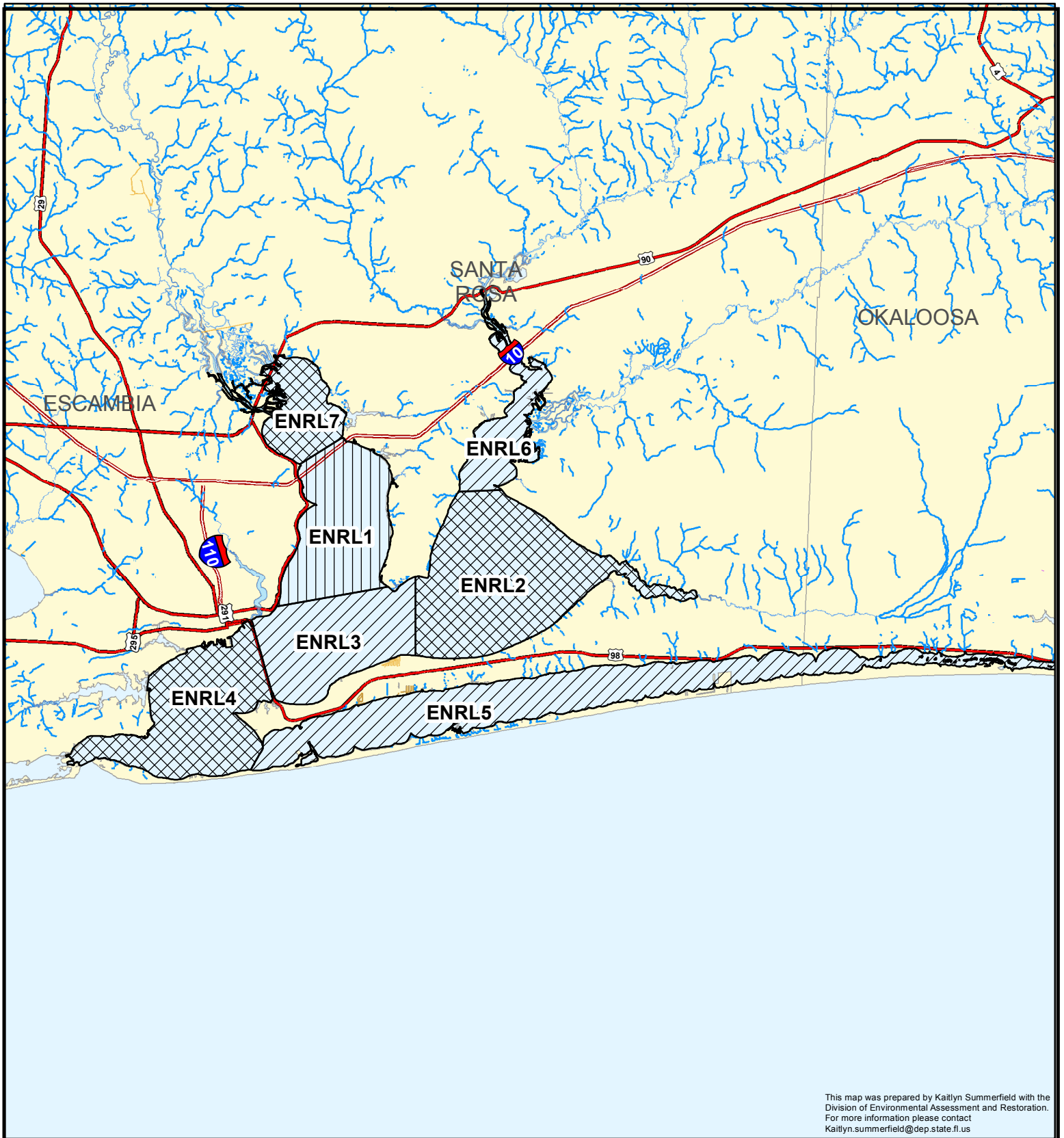
## Perdido Bay

### Estuary Nutrient Regions

Label, Estuary, Segment

-  ENRK1, Perdido Bay, Big Lagoon
-  ENRK2, Perdido Bay, Upper Perdido Bay
-  ENRK3, Perdido Bay, Central Perdido Bay
-  ENRK4, Perdido Bay, Lower Perdido Bay





This map was prepared by Kaitlyn Summerfield with the Division of Environmental Assessment and Restoration. For more information please contact Kaitlyn.summerfield@dep.state.fl.us








# Estuary Nutrient Regions

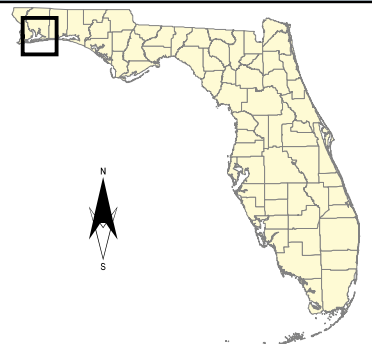
October 2014

## Pensacola Bay

### Estuary Nutrient Regions

Label, Estuary, Segment

-  ENRL1, Pensacola Bay, Lower Escambia Bay
-  ENRL2, Pensacola Bay, East Bay
-  ENRL3, Pensacola Bay, Upper Pensacola Bay
-  ENRL4, Pensacola Bay, Lower Pensacola Bay
-  ENRL5, Pensacola Bay, Santa Rosa Sound
-  ENRL6, Pensacola Bay, Blackwater Bay
-  ENRL7, Pensacola Bay, Upper Escambia Bay





This map was prepared by Kaitlyn Summerfield with the Division of Environmental Assessment and Restoration. For more information please contact [Kaitlyn.summerfield@dep.state.fl.us](mailto:Kaitlyn.summerfield@dep.state.fl.us)










# Estuary Nutrient Regions

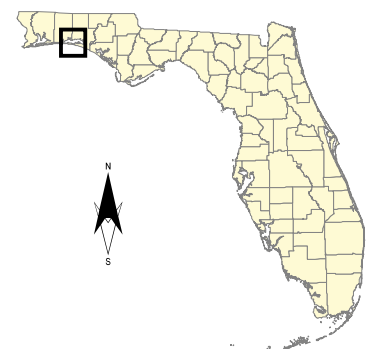
October 2014

## Choctawhatchee Bay

### Estuary Nutrient Regions

Label, Estuary, Segment

-  ENRM1, Choctawhatchee Bay, Alaqua Bayou
-  ENRM2, Choctawhatchee Bay, Basin Bayou
-  ENRM3, Choctawhatchee Bay, Boggy Bayou
-  ENRM4, Choctawhatchee Bay, East Bay
-  ENRM5, Choctawhatchee Bay, Garnier Bayou
-  ENRM6, Choctawhatchee Bay, LaGrange Bayou
-  ENRM7, Choctawhatchee Bay, Middle Bay
-  ENRM8, Choctawhatchee Bay, Rocky Bayou
-  ENRM9, Choctawhatchee Bay, West Bay





This map was prepared by Kaitlyn Summerfield with the Division of Environmental Assessment and Restoration. For more information please contact Kaitlyn.summerfield@dep.state.fl.us

# Estuary Nutrient Regions

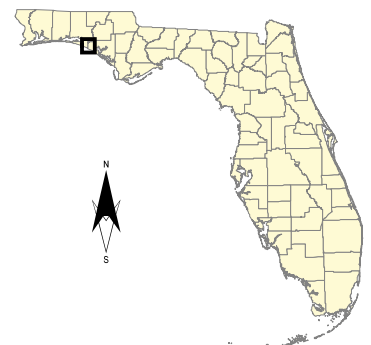
October 2014

## Gulf ICWW between Choctawhatchee Bay and St. Andrew Bay

### Estuary Nutrient Regions

Label, Estuary, Segment

 ENRY1, Intracoastal Waterway (ICWW), Gulf ICWW between Choctawhatchee Bay and St. Andrew Bay











This map was prepared by Kaitlyn Summerfield with the Division of Environmental Assessment and Restoration. For more information please contact [Kaitlyn.summerfield@dep.state.fl.us](mailto:Kaitlyn.summerfield@dep.state.fl.us)

# Estuary Nutrient Regions

October 2014

## St. Andrew Bay

- Estuary Nutrient Regions**  
 Label, Estuary, Segment
-  ENRN1, St. Andrew Bay, East Bay
  -  ENRN2, St. Andrew Bay, North Bay
  -  ENRN3, St. Andrew Bay, St. Andrew Bay
  -  ENRN4, St. Andrew Bay, West Bay
  -  ENRN5, St. Andrew Bay, Crooked Island Sound





This map was prepared by Kaitlyn Summerfield with the Division of Environmental Assessment and Restoration. For more information please contact Kaitlyn.summerfield@dep.state.fl.us

# Estuary Nutrient Regions

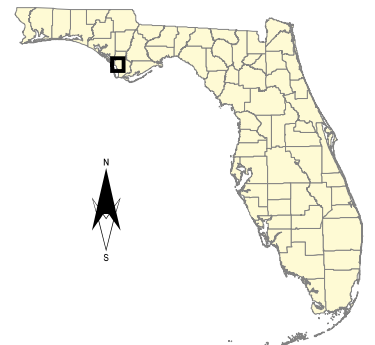
October 2014

## Gulf ICWW between St. Andrew Bay and St. Joseph Bay

### Estuary Nutrient Regions

Label, Estuary, Segment

 ENRY2, Intracoastal Waterway (ICWW), Gulf ICWW between St. Andrew Bay and St. Joseph Bay





This map was prepared by Kaitlyn Summerfield with the Division of Environmental Assessment and Restoration. For more information please contact [Kaitlyn.summerfield@dep.state.fl.us](mailto:Kaitlyn.summerfield@dep.state.fl.us)

# Estuary Nutrient Regions

October 2014

## St. Joseph Bay

**Estuary Nutrient Regions**  
 Label, Estuary, Segment  
 ENRO1, St. Joseph Bay, St. Joseph Bay

